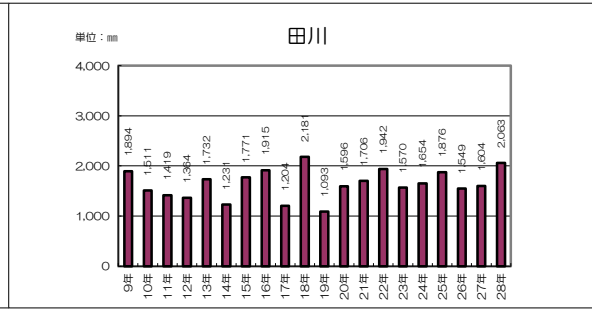
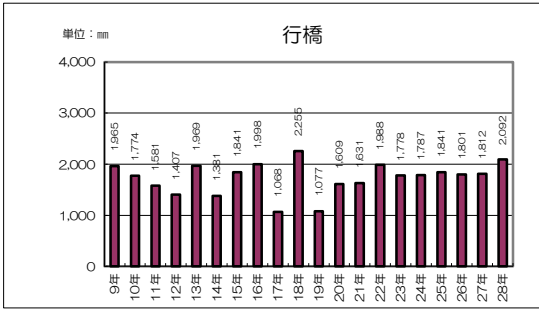
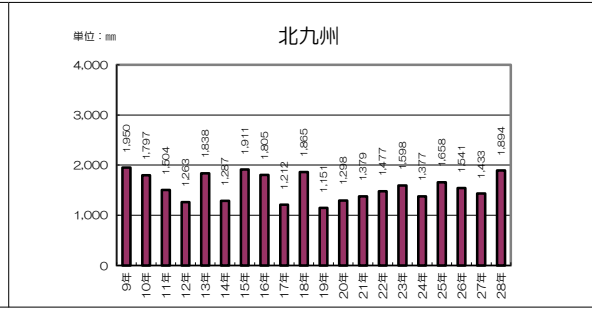
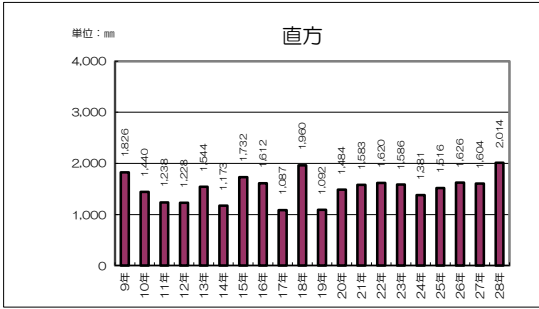
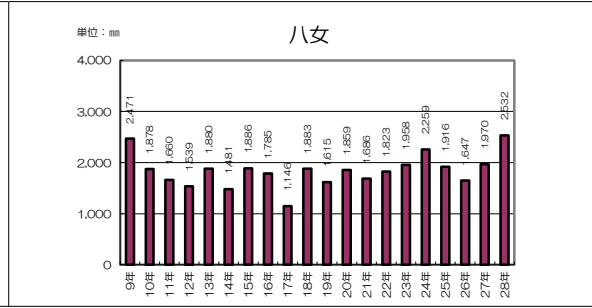
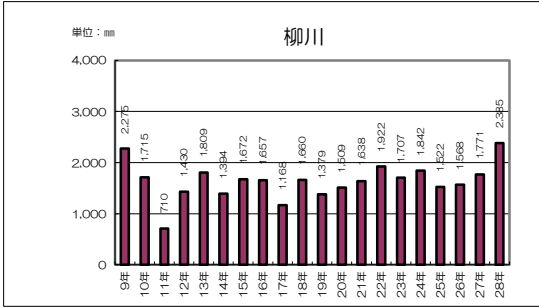
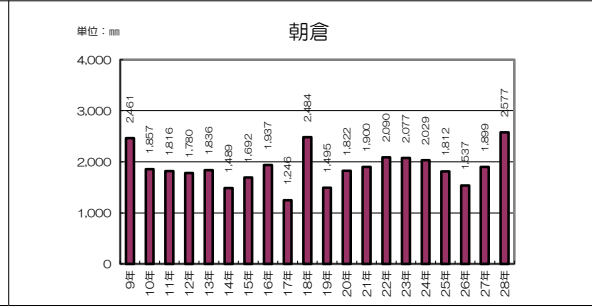
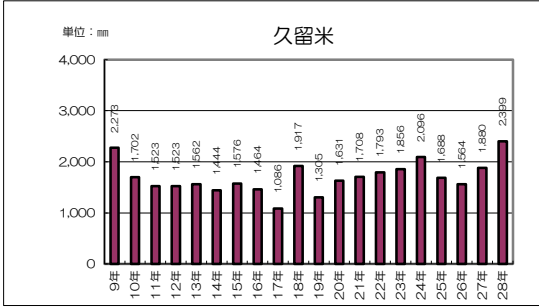
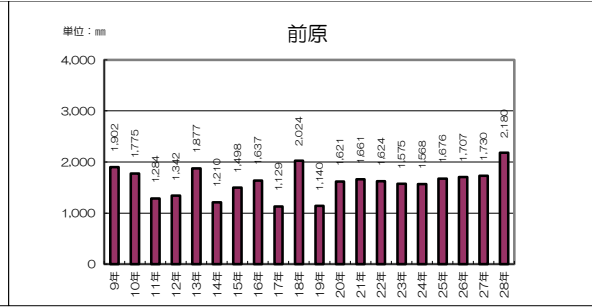
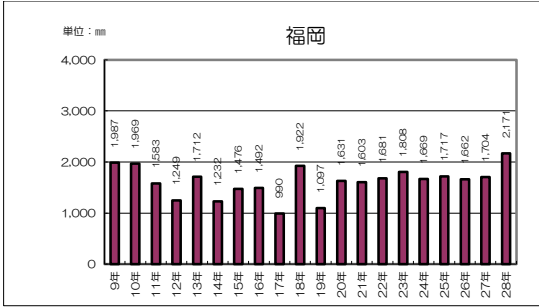


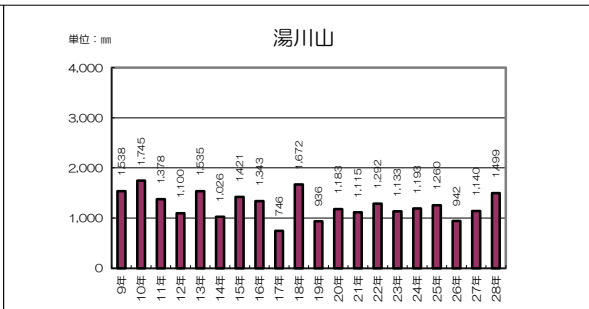
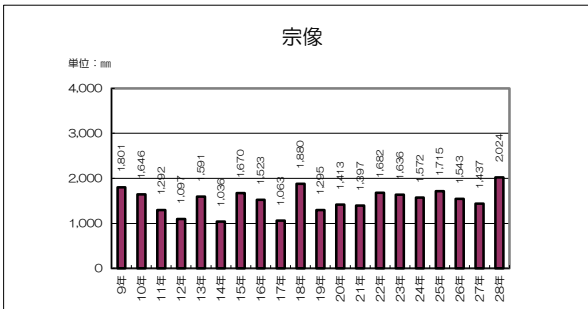
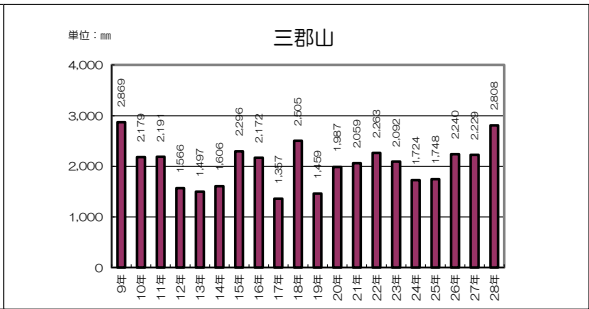
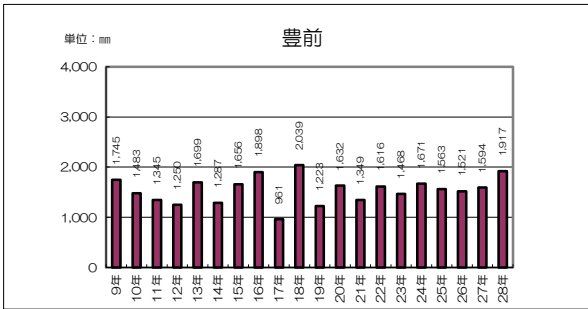
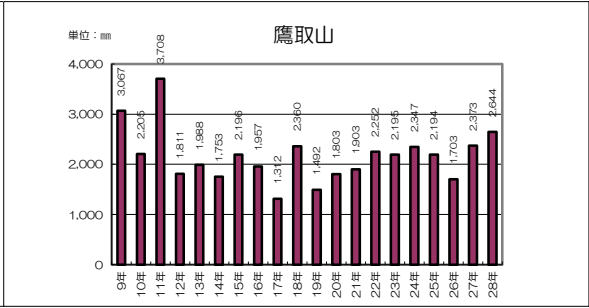
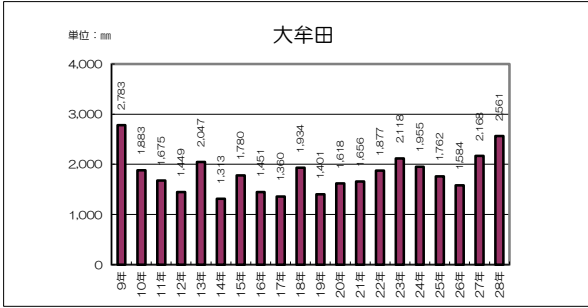
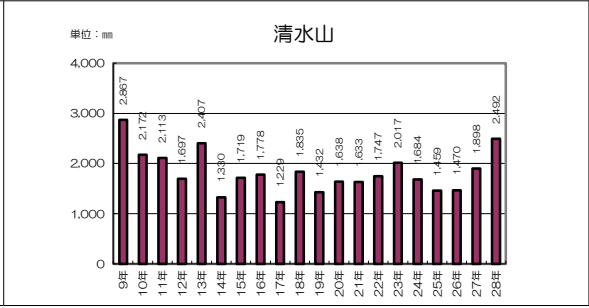
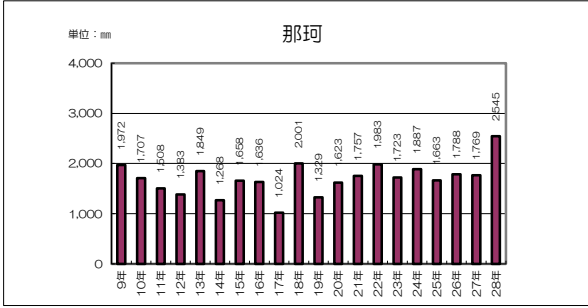
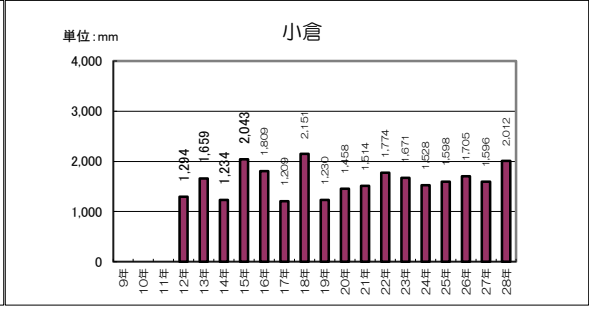
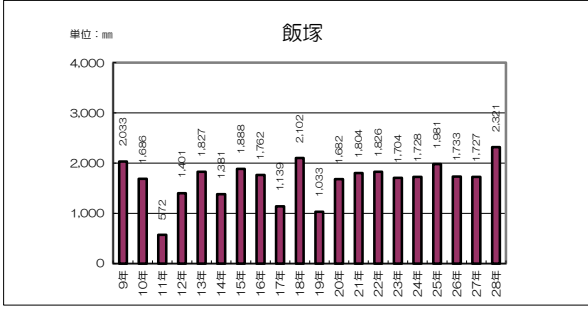
2 県防災行政無線観測による年別雨量

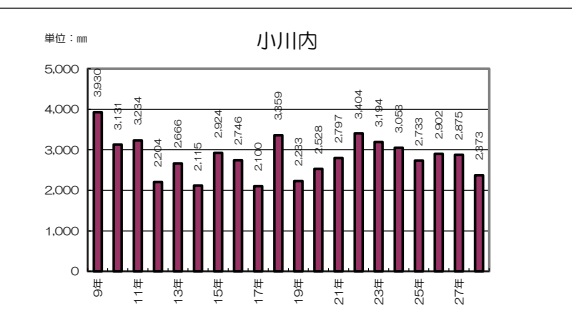
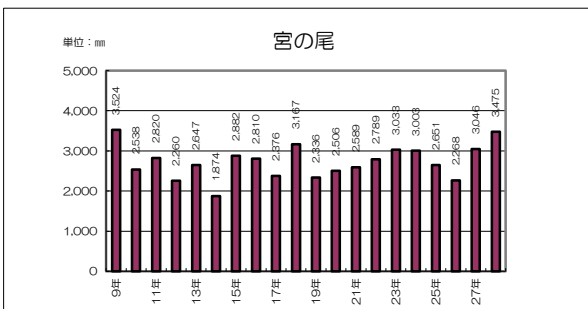
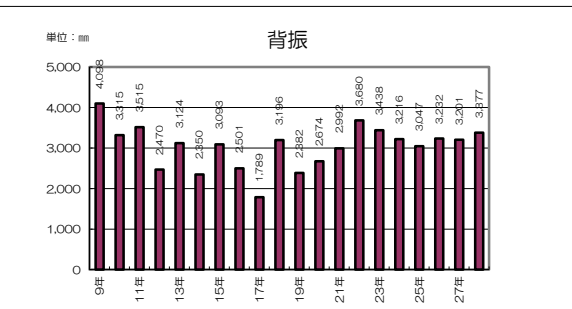
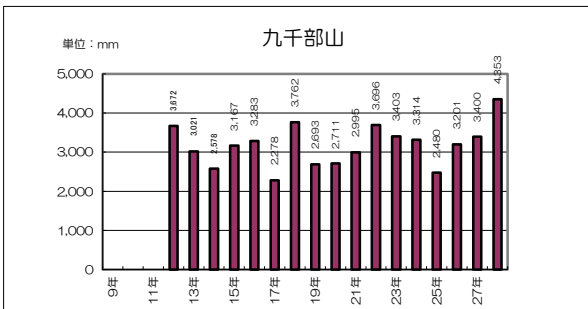
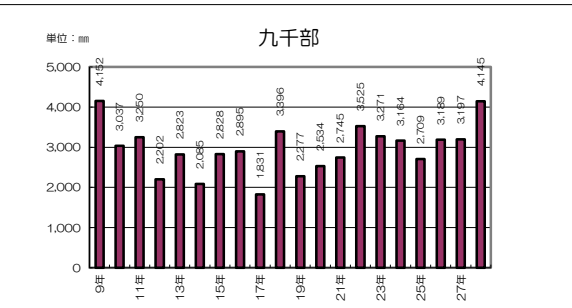
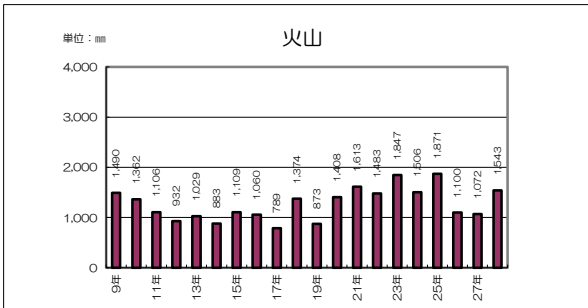
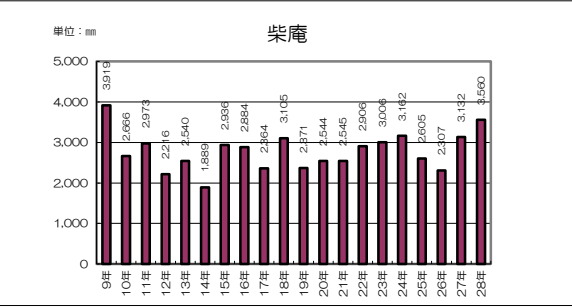
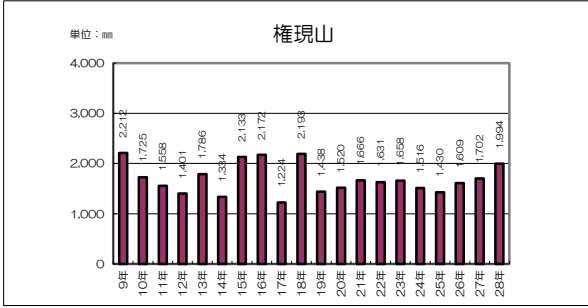
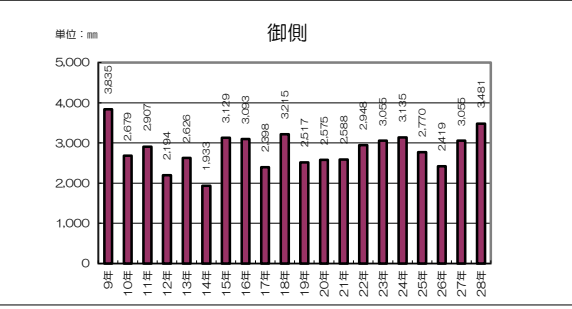
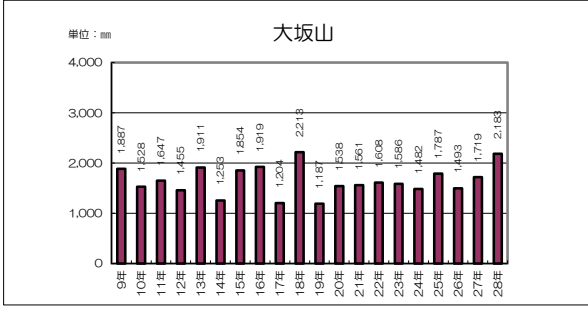
単位(mm)

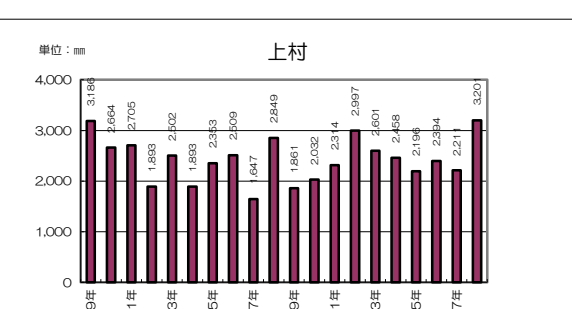
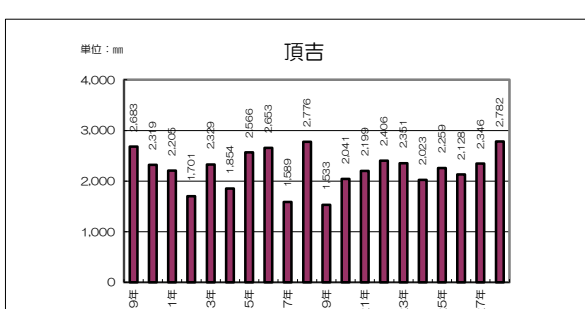
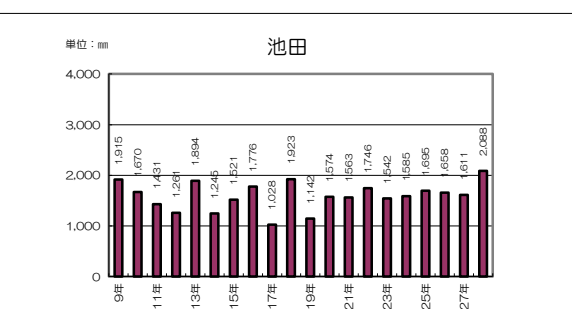
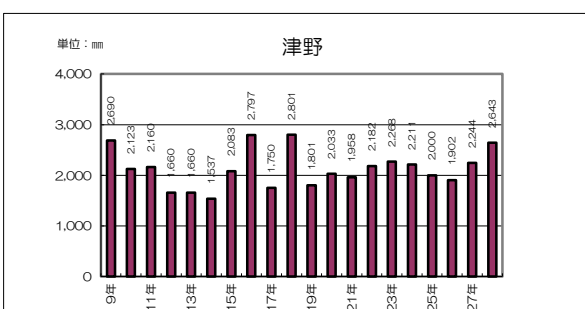
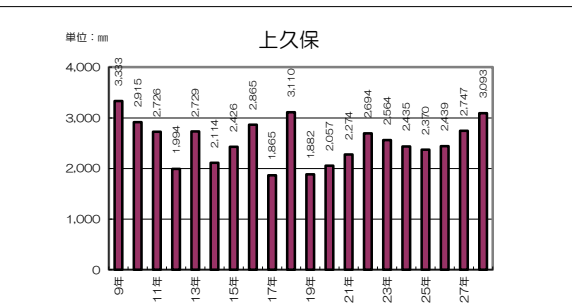
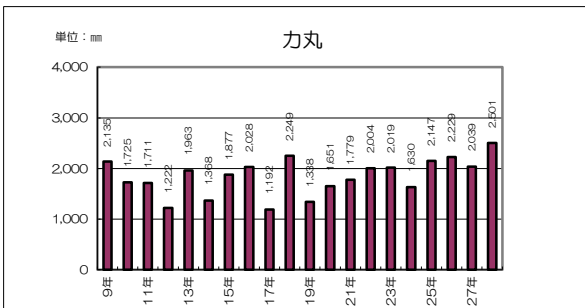
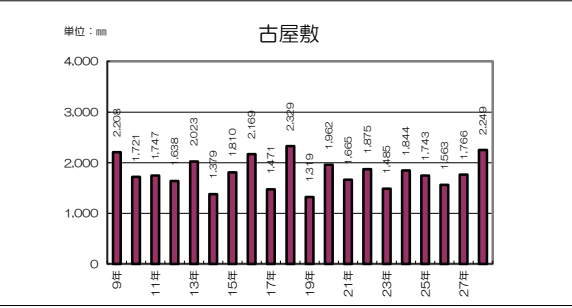
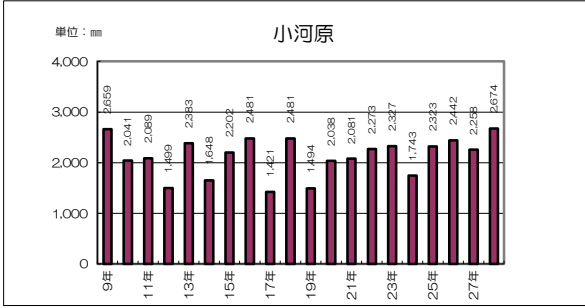
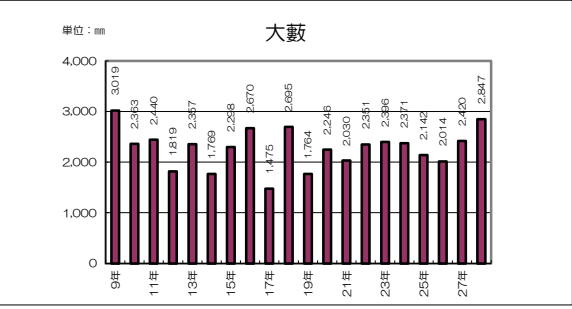
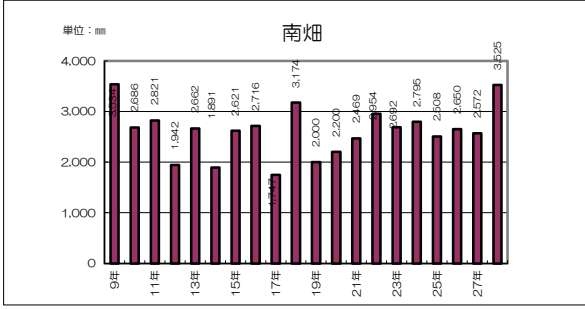
年 観測地点	9年	10年	11年	12年	13年	14年	15年	16年	17年	18年	19年	20年	21年	22年	23年	24年	25年	26年	27年	28年
福岡	1,987	1,969	1,583	1,249	1,712	1,232	1,476	1,492	990	1,922	1,097	1,631	1,603	1,681	1,808	1,669	1,717	1,662	1,704	2,171
久留米	2,273	1,702	1,523	1,523	1,562	1,444	1,576	1,464	1,086	1,917	1,305	1,631	1,708	1,793	1,856	2,096	1,688	1,564	1,880	2,399
柳川	2,275	1,715	710	1,430	1,809	1,394	1,672	1,657	1,168	1,660	1,379	1,509	1,638	1,922	1,707	1,842	1,522	1,568	1,771	2,385
直方	1,826	1,440	1,238	1,228	1,544	1,173	1,732	1,612	1,087	1,960	1,092	1,484	1,583	1,620	1,586	1,381	1,516	1,626	1,604	2,014
行橋	1,965	1,774	1,581	1,407	1,969	1,381	1,841	1,998	1,068	2,255	1,077	1,609	1,631	1,988	1,778	1,787	1,841	1,801	1,812	2,092
前橋	1,902	1,775	1,284	1,342	1,877	1,210	1,498	1,637	1,129	2,024	1,140	1,621	1,661	1,624	1,575	1,568	1,676	1,707	1,730	2,180
朝倉	2,461	1,857	1,816	1,780	1,836	1,489	1,692	1,937	1,246	2,484	1,495	1,822	1,900	2,090	2,077	2,029	1,812	1,537	1,899	2,577
八女	2,471	1,878	1,660	1,539	1,880	1,481	1,886	1,785	1,146	1,883	1,615	1,859	1,686	1,823	1,958	2,259	1,916	1,647	1,970	2,532
北九州	1,950	1,797	1,504	1,263	1,838	1,287	1,911	1,805	1,212	1,865	1,151	1,298	1,379	1,477	1,598	1,377	1,658	1,541	1,433	1,894
田川	1,894	1,511	1,419	1,364	1,732	1,231	1,771	1,915	1,204	2,181	1,093	1,596	1,706	1,942	1,570	1,654	1,876	1,549	1,604	2,063
飯塚	2,033	1,686	572	1,401	1,827	1,381	1,888	1,762	1,139	2,102	1,033	1,682	1,804	1,826	1,704	1,728	1,981	1,733	1,727	2,321
那珂	1,972	1,707	1,508	1,383	1,849	1,268	1,658	1,636	1,024	2,001	1,329	1,623	1,757	1,983	1,723	1,887	1,663	1,788	1,769	2,545
大牟田	2,783	1,883	1,675	1,449	2,047	1,313	1,780	1,451	1,360	1,934	1,401	1,618	1,656	1,877	2,118	1,955	1,762	1,584	2,168	2,561
豊前	1,745	1,483	1,345	1,250	1,699	1,287	1,656	1,898	961	2,039	1,223	1,632	1,349	1,616	1,468	1,671	1,563	1,521	1,594	1,917
宗像	1,801	1,646	1,292	1,097	1,591	1,036	1,670	1,523	1,063	1,880	1,295	1,413	1,397	1,682	1,636	1,572	1,715	1,543	1,437	2,024
小倉				1,294	1,659	1,234	2,043	1,809	1,209	2,151	1,230	1,458	1,514	1,774	1,671	1,528	1,598	1,705	1,596	2,012
清水山	2,867	2,172	2,113	1,697	2,407	1,330	1,719	1,778	1,229	1,835	1,432	1,638	1,633	1,747	2,017	1,684	1,459	1,470	1,898	2,492
鷹取山	3,067	2,205	3,708	1,811	1,988	1,753	2,196	1,957	1,312	2,360	1,492	1,803	1,903	2,252	2,195	2,347	2,194	1,703	2,373	2,644
三郡山	2,869	2,179	2,191	1,566	1,497	1,606	2,296	2,172	1,357	2,505	1,459	1,987	2,059	2,263	2,092	1,724	1,748	2,240	2,229	2,808
湯川山	1,538	1,745	1,378	1,100	1,535	1,026	1,421	1,343	746	1,672	936	1,183	1,115	1,292	1,133	1,193	1,260	942	1,140	1,499
大坂山	1,887	1,528	1,647	1,455	1,911	1,253	1,854	1,919	1,204	2,213	1,187	1,538	1,561	1,608	1,586	1,482	1,787	1,493	1,719	2,183
権現山	2,212	1,725	1,558	1,401	1,786	1,334	2,133	2,172	1,224	2,193	1,438	1,520	1,666	1,631	1,658	1,516	1,430	1,609	1,702	1,994
火山	1,490	1,362	1,106	932	1,029	883	1,109	1,060	789	1,374	873	1,408	1,613	1,483	1,847	1,506	1,871	1,100	1,072	1,543
九千部山				3,672	3,021	2,578	3,167	3,283	2,278	3,762	2,693	2,711	2,995	3,696	3,403	3,314	2,480	3,201	3,400	4,353
宮の尾	3,524	2,538	2,820	2,260	2,647	1,874	2,882	2,810	2,376	3,167	2,336	2,506	2,589	2,789	3,033	3,003	2,651	2,268	3,046	3,475
御側	3,835	2,679	2,907	2,194	2,626	1,933	3,129	3,093	2,398	3,215	2,517	2,575	2,588	2,948	3,055	3,135	2,770	2,419	3,055	3,481
柴庵	3,919	2,666	2,973	2,216	2,540	1,889	2,936	2,884	2,364	3,105	2,371	2,544	2,545	2,906	3,006	3,162	2,605	2,307	3,132	3,560
九千部	4,152	3,037	3,250	2,202	2,823	2,085	2,828	2,895	1,831	3,396	2,277	2,534	2,745	3,525	3,271	3,164	2,709	3,189	3,197	4,145
背振	4,098	3,315	3,515	2,470	3,124	2,350	3,093	2,501	1,789	3,196	2,382	2,674	2,992	3,680	3,438	3,216	3,047	3,232	3,201	3,377
小川内※	3,930	3,131	3,234	2,204	2,666	2,115	2,924	2,746	2,100	3,359	2,233	2,528	2,797	3,404	3,194	3,053	2,733	2,902	2,875	2,373
南畑	3,534	2,686	2,821	1,942	2,662	1,891	2,621	2,716	1,747	3,174	2,000	2,200	2,469	2,954	2,692	2,795	2,508	2,650	2,572	3,525
小河原	2,659	2,041	2,089	1,499	2,383	1,648	2,202	2,481	1,421	2,481	1,494	2,038	2,081	2,273	2,327	1,743	2,323	2,442	2,258	2,674
力丸	2,135	1,725	1,711	1,222	1,963	1,368	1,877	2,028	1,192	2,249	1,338	1,651	1,779	2,004	2,019	1,630	2,147	2,229	2,039	2,501
津野	2,690	2,123	2,160	1,660	1,660	1,537	2,083	2,797	1,750	2,801	1,801	2,033	1,958	2,182	2,268	2,211	2,000	1,902	2,244	2,643
頂吉	2,683	2,319	2,205	1,701	2,329	1,854	2,566	2,653	1,589	2,776	1,533	2,041	2,199	2,406	2,351	2,023	2,259	2,128	2,346	2,782
大藪	3,019	2,363	2,440	1,819	2,357	1,769	2,298	2,670	1,475	2,695	1,764	2,246	2,030	2,351	2,396	2,371	2,142	2,014	2,420	2,847
古屋敷	2,208	1,721	1,747	1,638	2,023	1,379	1,810	2,169	1,471	2,329	1,319	1,962	1,665	1,875	1,485	1,844	1,743	1,563	1,766	2,249
上久保	3,333	2,915	2,726	1,994	2,729	2,114	2,426	2,865	1,865	3,110	1,882	2,057	2,274	2,694	2,564	2,435	2,370	2,439	2,747	3,093
池田	1,915	1,670	1,431	1,261	1,894	1,245	1,521	1,776	1,028	1,923	1,142	1,574	1,563	1,746	1,542	1,585	1,695	1,658	1,611	2,088
上村	3,186	2,664	2,705	1,893	2,502	1,893	2,353	2,509	1,647	2,849	1,861	2,032	2,314	2,997	2,601	2,458	2,196	2,394	2,211	3,201
山神								2,255	1,404	2,482	1,626	1,826	2,142	2,742	2,246	2,124	2,026	2,208	1,995	3,153
針摺東※							1,847	1,123		2,051	1,345	1,577	1,804	2,140	1,818	1,986	1,769	1,925	1,873	2,709
鳴淵							2,055	1,256		2,274	1,315	1,780	1,891	2,030	2,206	1,799	2,153	2,137	2,069	2,597
雨水橋							1,513	999		1,929	1,111	1,613	1,586	1,711	1,747	1,502	1,719	1,700	1,725	2,111
猪野								2,132	1,264	2,545	1,455	1,904	1,770	1,895	2,096	1,853	1,971	1,976	2,054	2,400
福智山								2,061	1,325	2,171	1,282	1,764	1,875	1,993	2,089	1,795	1,908	1,911	1,924	2,316
牛頸								1,849	1,161	2,260	1,391	1,762	1,958	2,185	1,878	2,147	2,029	1,984	1,990	2,825
北谷								2,118	1,355	2,423	1,474	1,931	2,023	2,076	1,991	1,905	2,097	1,882	1,839	2,418
藤波														2,337	2,454	2,776	2,221	1,928	2,455	2,775

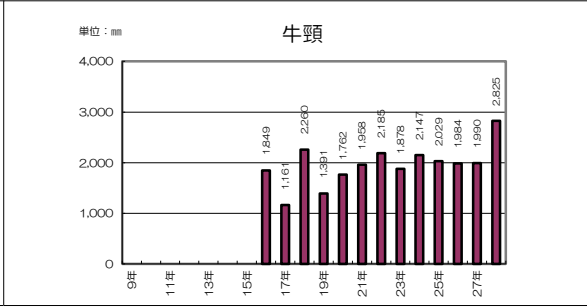
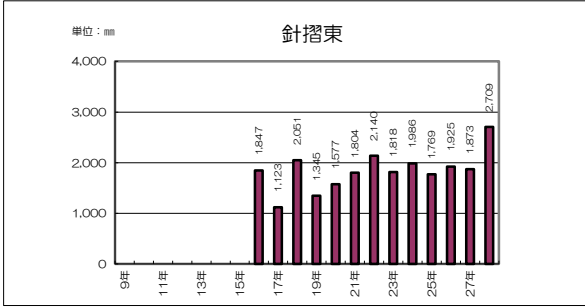
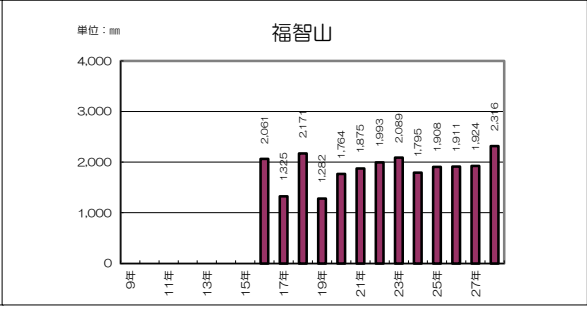
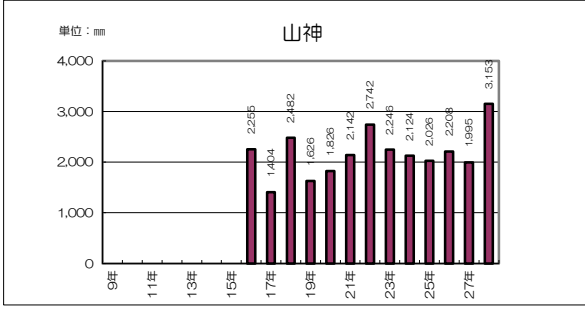
※小川内：H26年8月に雨量計廃止のため観測停止。 針摺東：H26年3月観測開始。H26年2月以前のデータは永岡地点(旧地点)の雨量











※H26年3月観測開始。H26年2月以前のデータは永期地点(旧地点)の雨量

